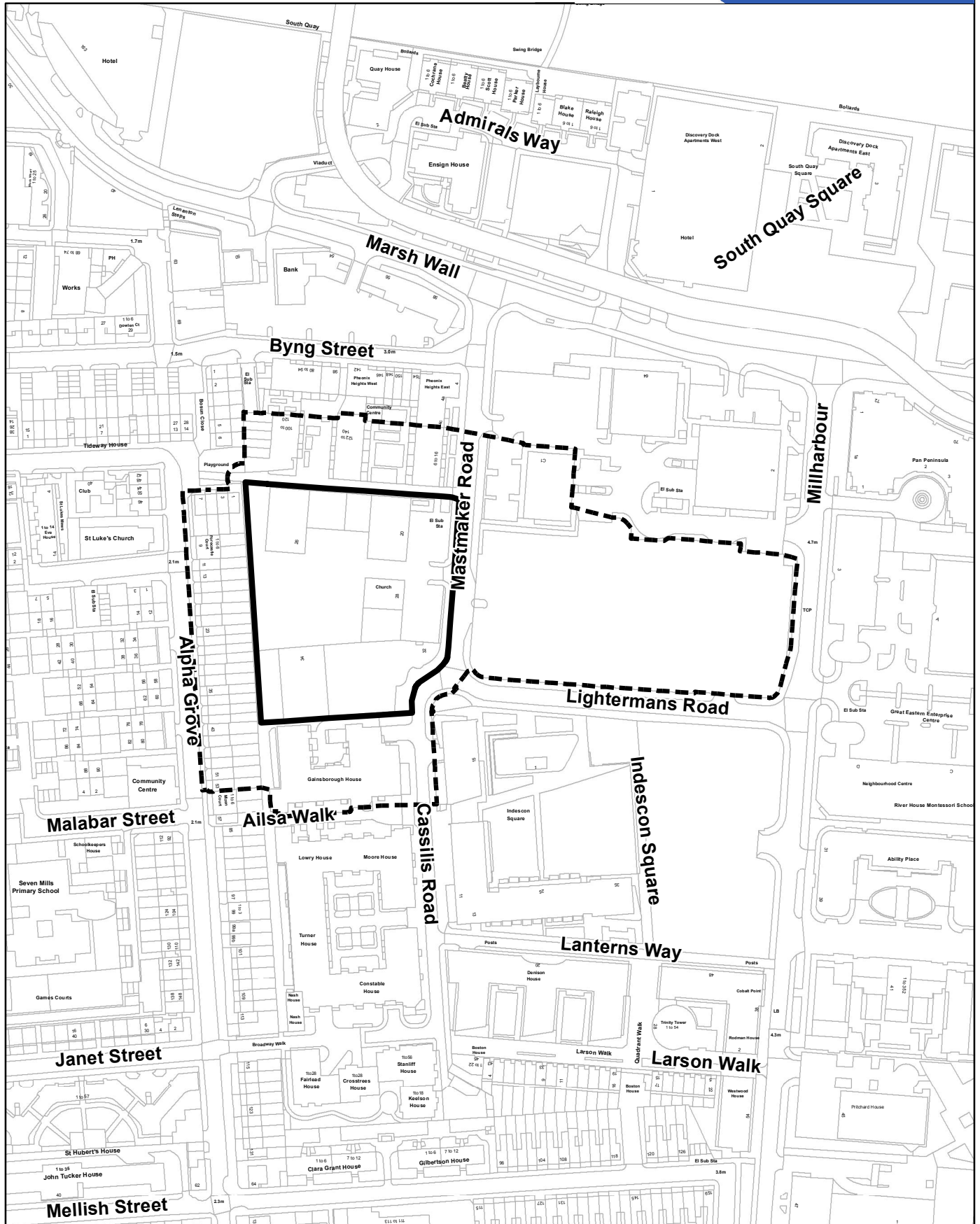





# Planning Application Site Map




 Planning Application Site Boundary

 Locally Listed Buildings

 Consultation Area

 Statutory Listed Buildings



1:2,500

This Site Map displays the Planning Application Site Boundary and the neighbouring Occupiers / Owners who were consulted as part of the Planning Application process.

© Crown copyright and database rights 2013 Ordnance Survey, London Borough of Tower Hamlets 100019288